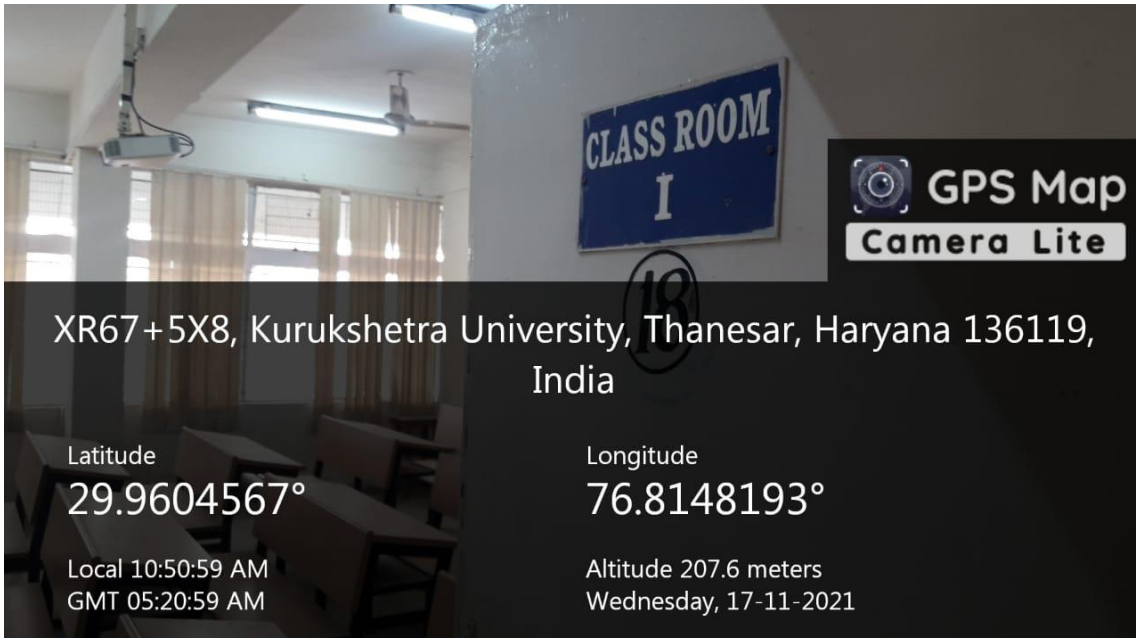




कुरुक्षेत्र विश्वविद्यालय कुरुक्षेत्र  
**KURUKSHETRA UNIVERSITY KURUKSHETRA**  
(Established by the State Legislature Act XII of 1956)  
(**'A''** Grade, NAAC Accredited)

### **4.3.1**

**Supporting Documents of  
classrooms and seminar halls with ICT - enabled  
facilities such as LCD, smart board, Wi-Fi/LAN, audio  
video recording facilities(Data for the latest completed  
academic year 2021-22)**



 **GPS Map**  
**Camera Lite**

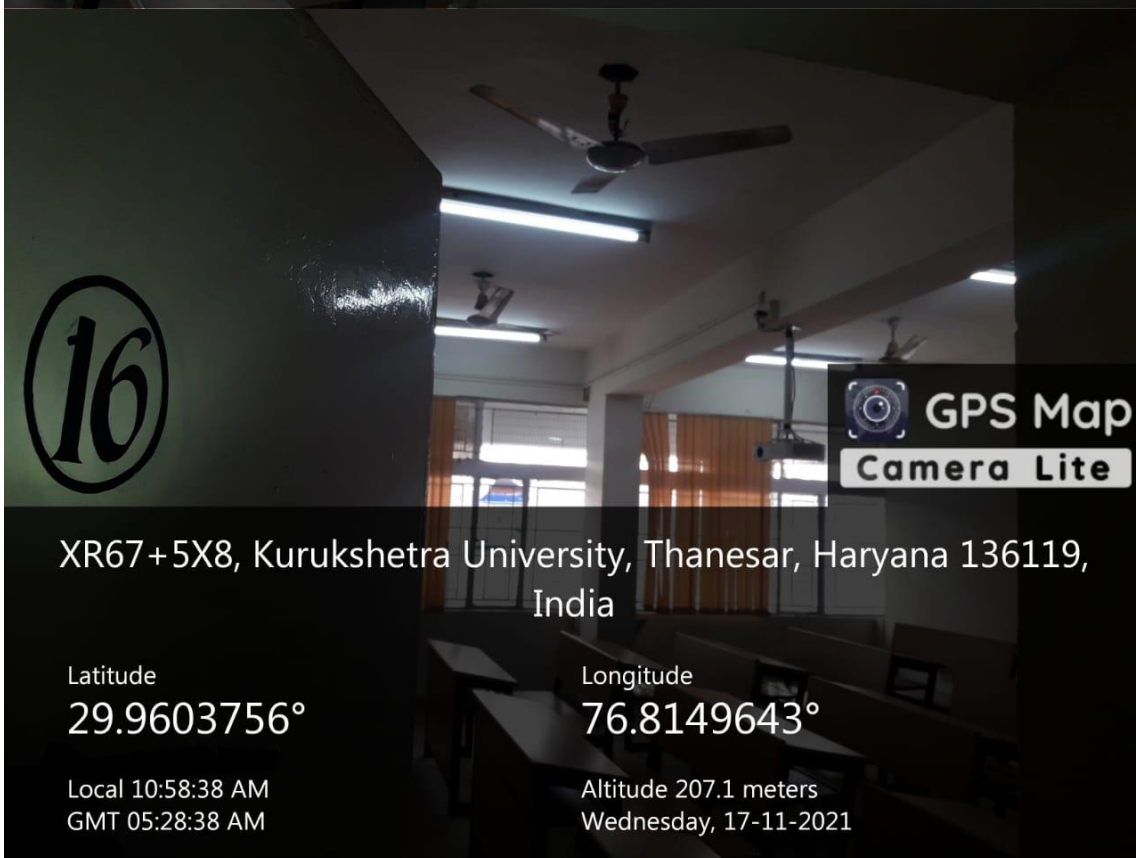
XR67+5X8, Kurukshetra University, Thanesar, Haryana 136119,  
India

Latitude  
**29.9604567°**

Longitude  
**76.8148193°**

Local 10:50:59 AM  
GMT 05:20:59 AM

Altitude 207.6 meters  
Wednesday, 17-11-2021



 **GPS Map**  
**Camera Lite**

XR67+5X8, Kurukshetra University, Thanesar, Haryana 136119,  
India

Latitude  
**29.9603756°**

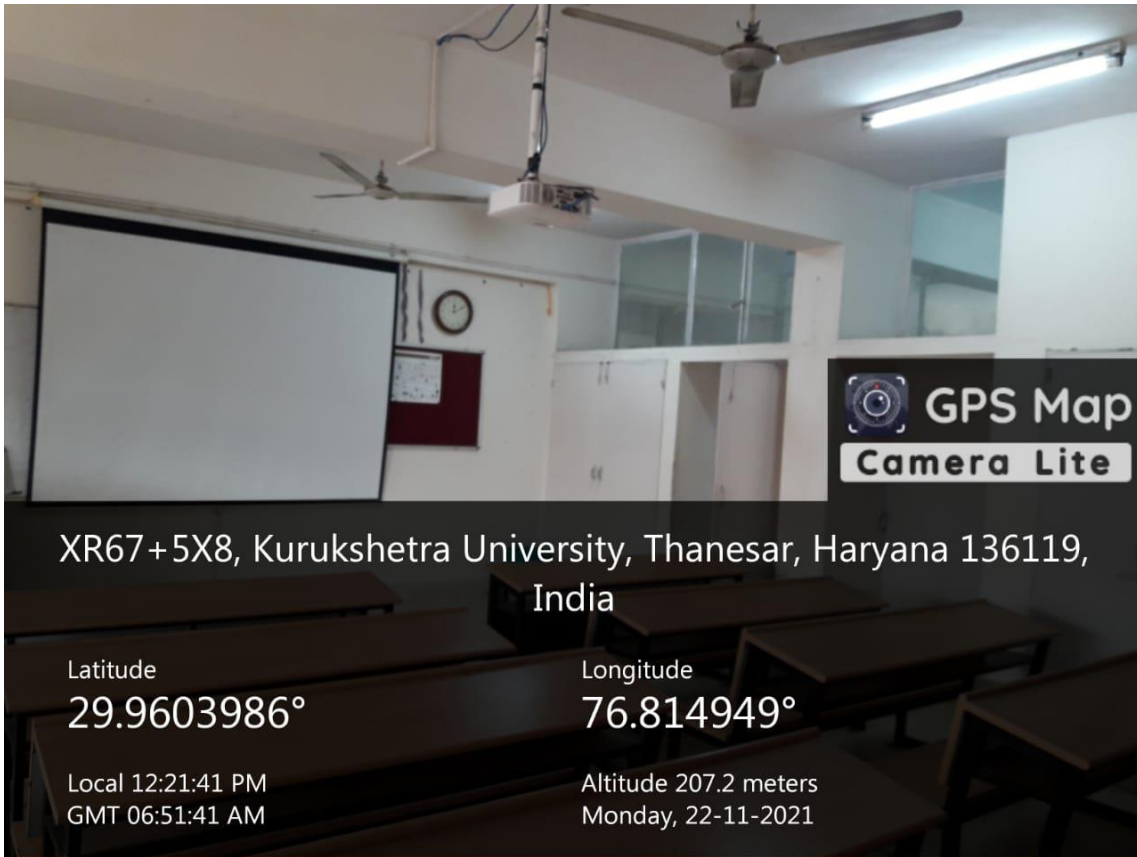
Longitude  
**76.8149643°**

Local 10:58:38 AM  
GMT 05:28:38 AM

Altitude 207.1 meters  
Wednesday, 17-11-2021



Chairman,  
Department of Geophysics  
Kurukshetra University  
KURUKSHETRA-136119



 **GPS Map**  
**Camera Lite**


XR67+5X8, Kurukshetra University, Thanesar, Haryana 136119,  
India

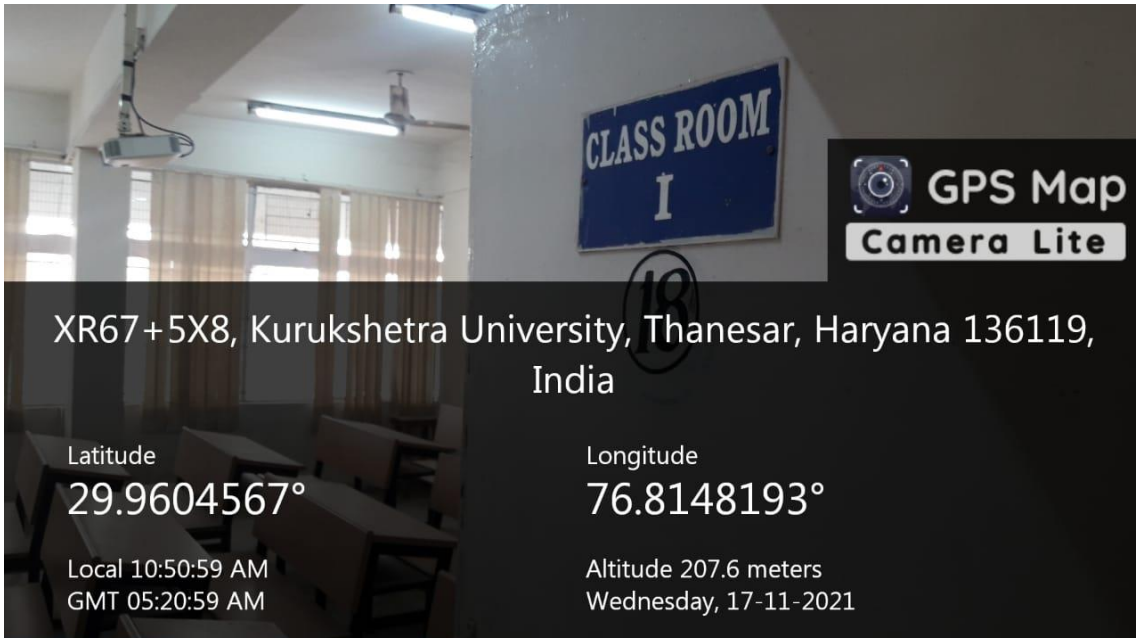
Latitude  
29.9603986°

Longitude  
76.814949°

Local 12:21:41 PM  
GMT 06:51:41 AM

Altitude 207.2 meters  
Monday, 22-11-2021

  
Chairman,  
Department of Geophysics  
Kurukshetra University  
KURUKSHETRA-136119



 **GPS Map**  
**Camera Lite**

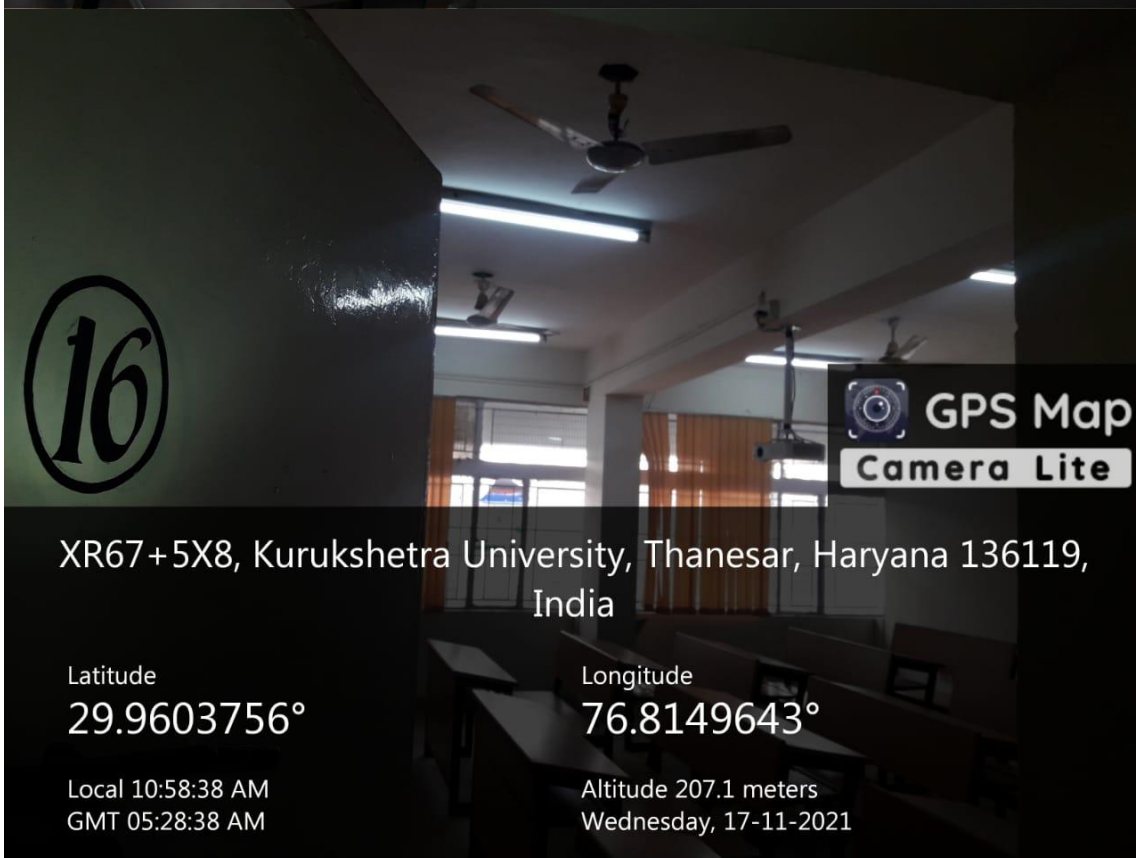
XR67+5X8, Kurukshetra University, Thanesar, Haryana 136119,  
India

Latitude  
**29.9604567°**

Longitude  
**76.8148193°**

Local 10:50:59 AM  
GMT 05:20:59 AM

Altitude 207.6 meters  
Wednesday, 17-11-2021



 **GPS Map**  
**Camera Lite**

XR67+5X8, Kurukshetra University, Thanesar, Haryana 136119,  
India

Latitude  
**29.9603756°**

Longitude  
**76.8149643°**

Local 10:58:38 AM  
GMT 05:28:38 AM

Altitude 207.1 meters  
Wednesday, 17-11-2021



Chairman,  
Department of Geophysics  
Kurukshetra University  
KURUKSHETRA-136119